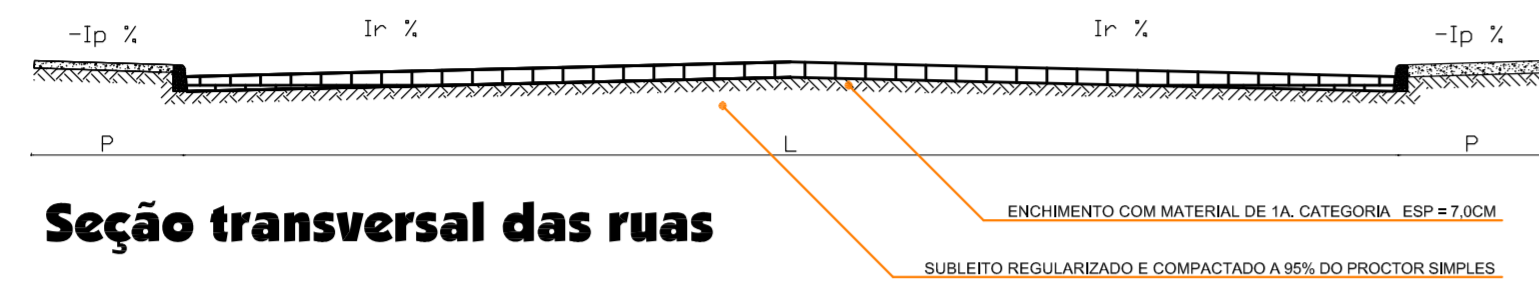
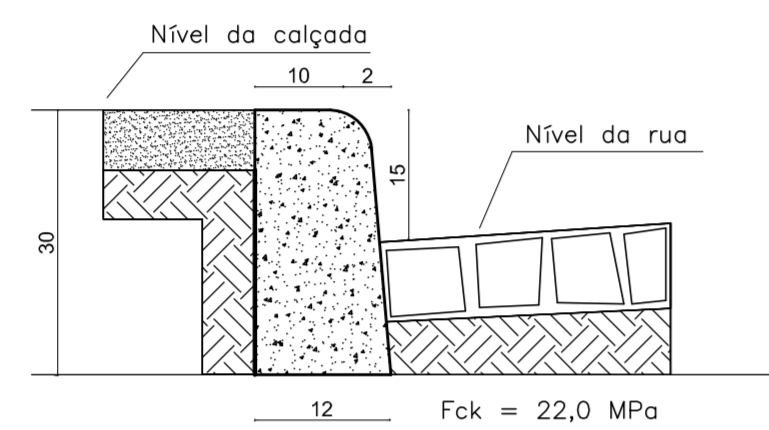


COMPRIMENTOS E LARGURAS DAS VIAS

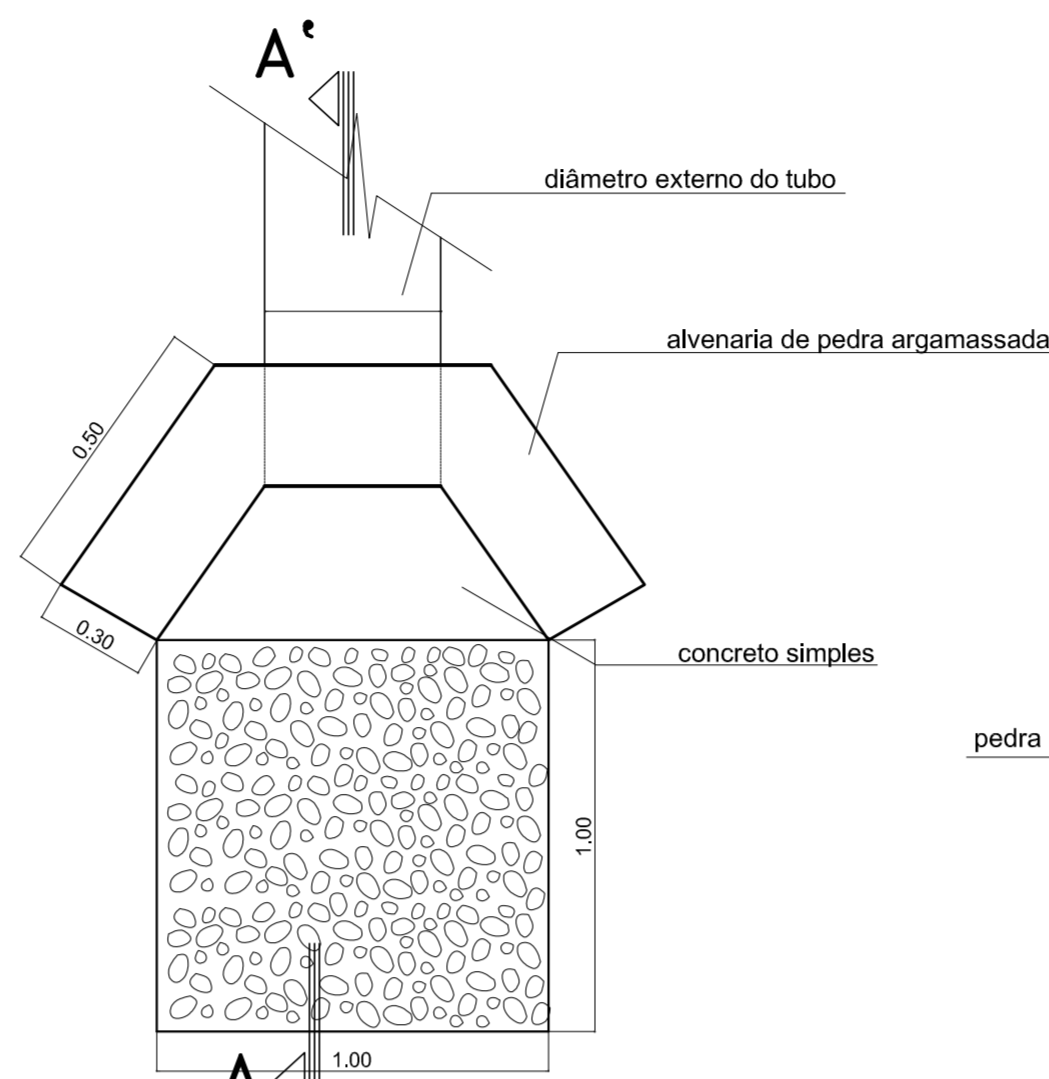
| Logradouro | Larg | Comp | Ir | P | Ip | Canteiro | Área |
|--------------------------------|---------|----------|------|------|------|----------|-------------------------------|
| Rua Joaquim Nabuco | 13,00 m | 236,00 m | 2,3% | 3,00 | 1,0% | - | 3.068,00 m ² |
| Rua José de Alencar - trecho 1 | 13,00 m | 71,00 m | 2,3% | 3,00 | 1,0% | - | 923,00 m ² |
| Rua José de Alencar - trecho 2 | 13,00 m | 110,00 m | 2,3% | 3,00 | 1,0% | - | 1.430,00 m ² |
| Rua Casemiro de Abreu | 13,00 m | 104,50 m | 2,3% | 3,00 | 1,0% | - | 1.358,50 m ² |
| TOTAL: | | | | | | | 6.779,50 m² |



Seção transversal das ruas

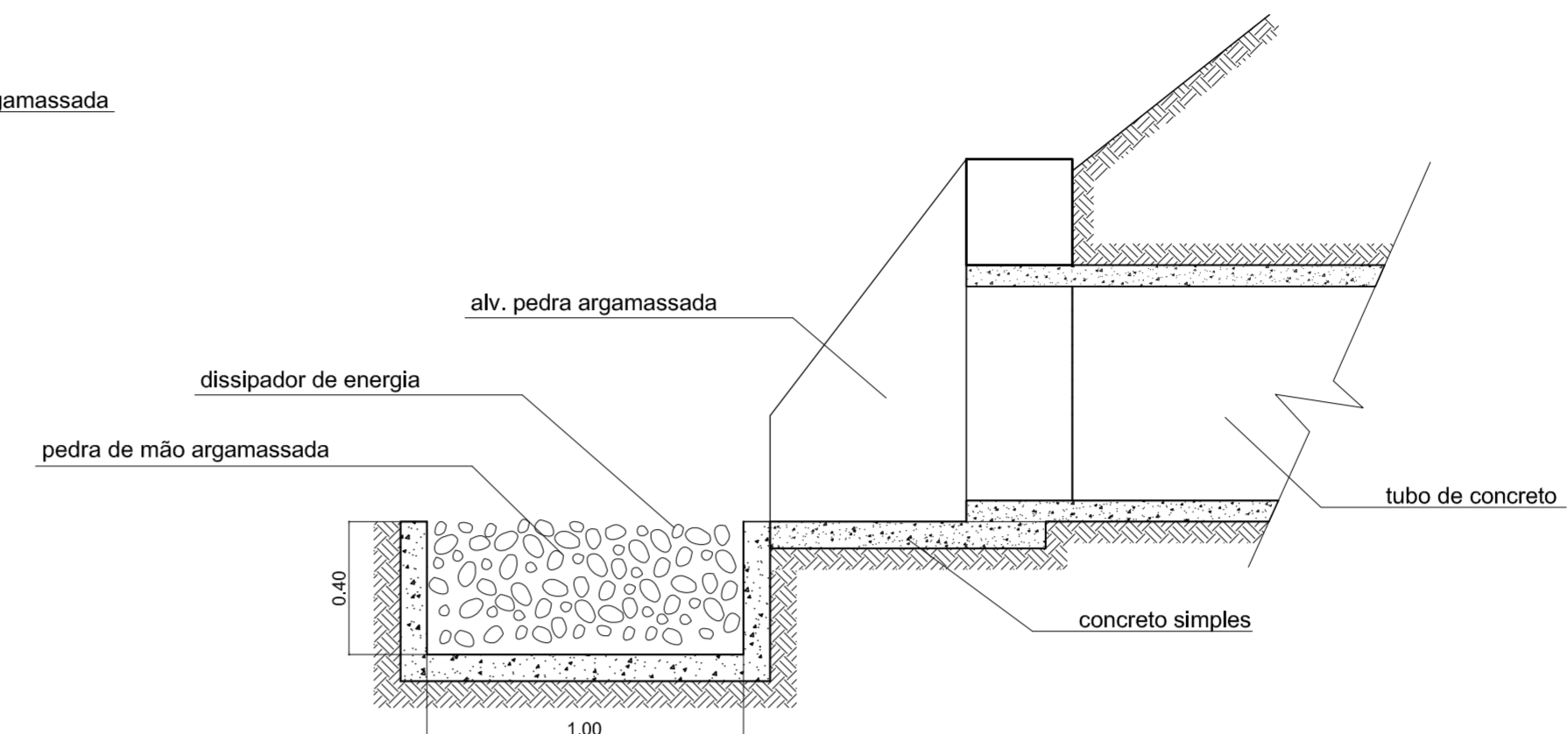


Detalhe do meio fio

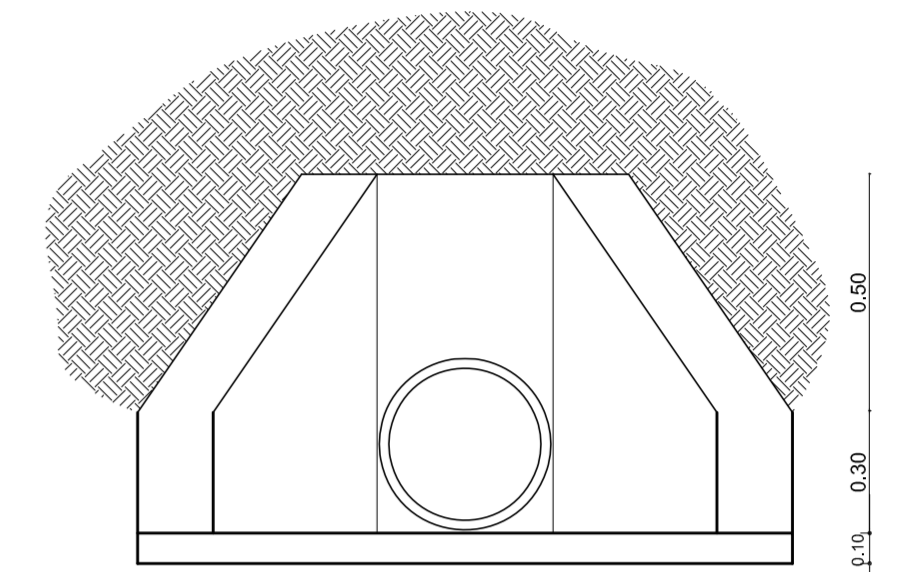


Planta baixa
Escala: 1:25

DISSIPADOR DE ENERGIA



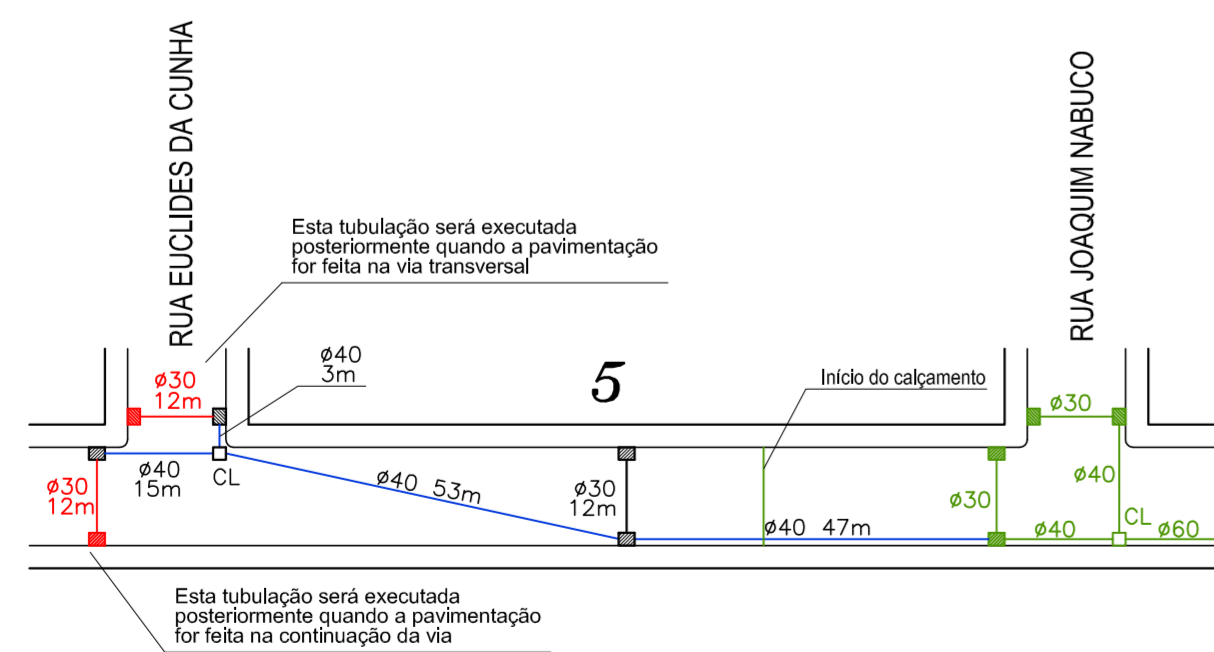
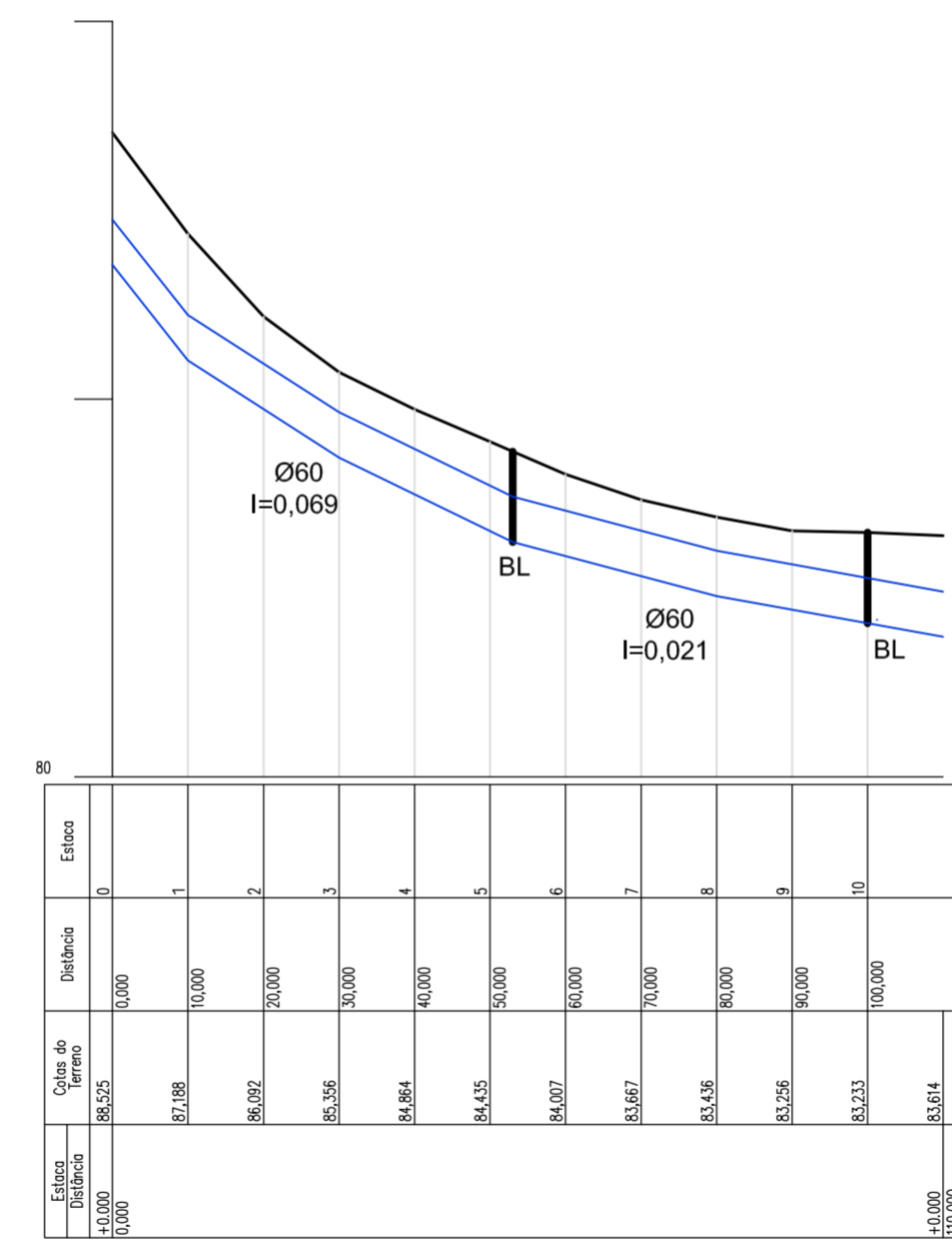
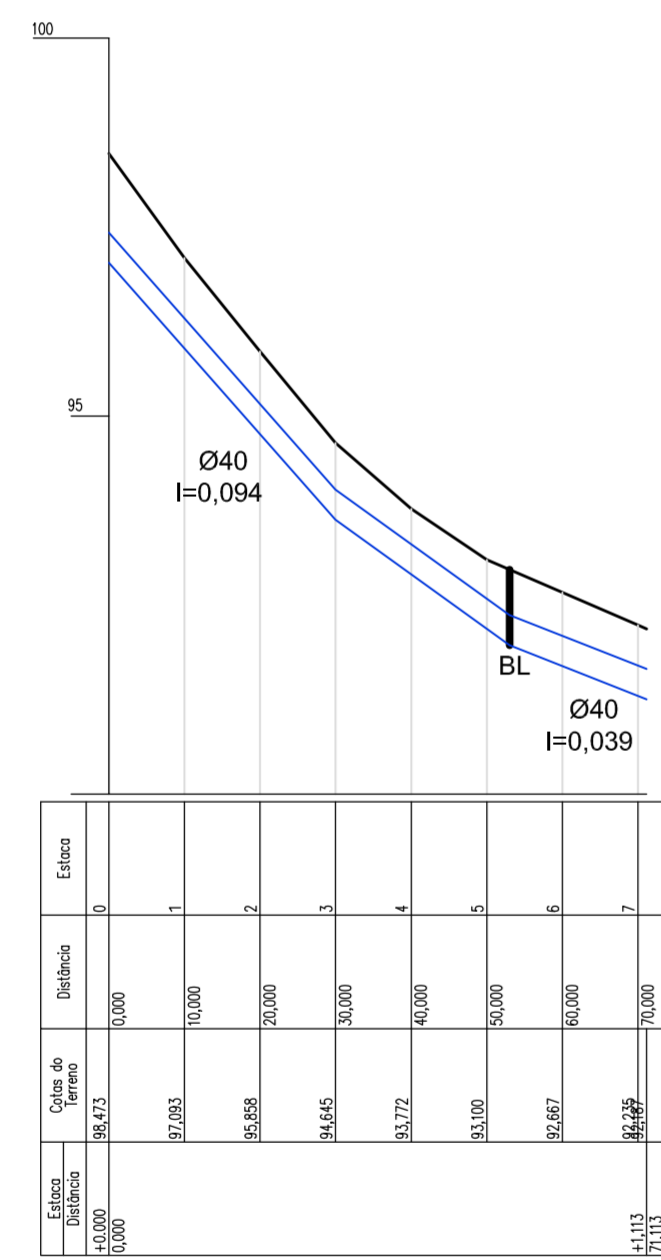
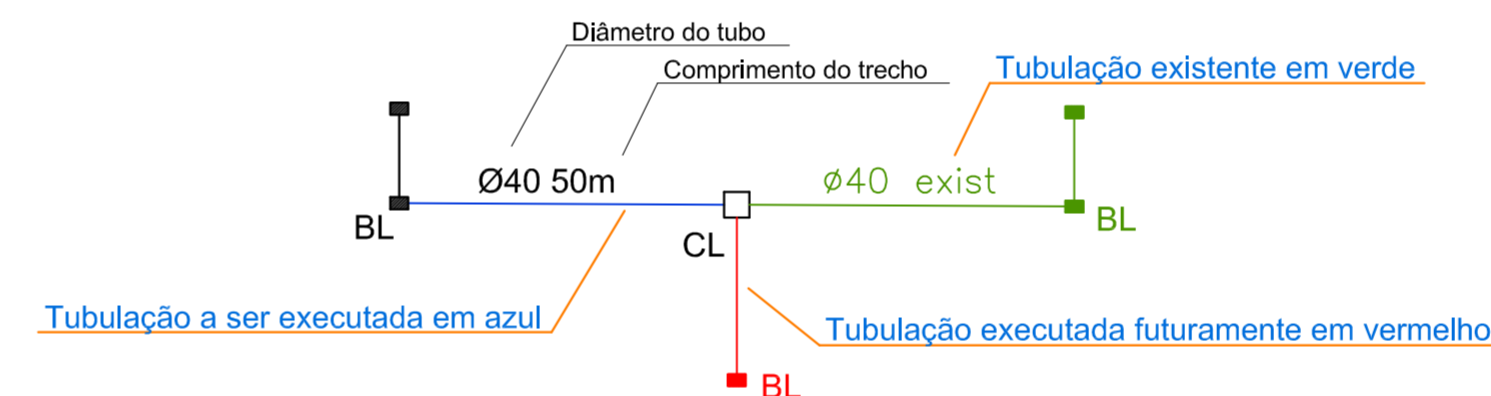
Corte AA
Escala: 1:25



Vista frontal
Escala: 1:25

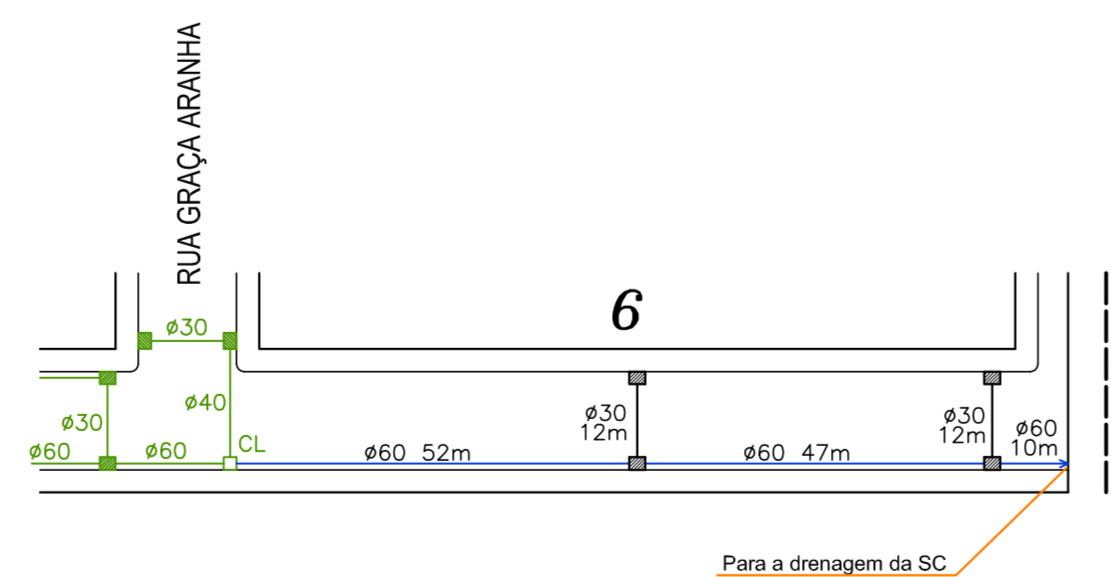
LEGENDA

- CL - CAIXA DE LIGAÇÃO
- BOCA DE LOBO



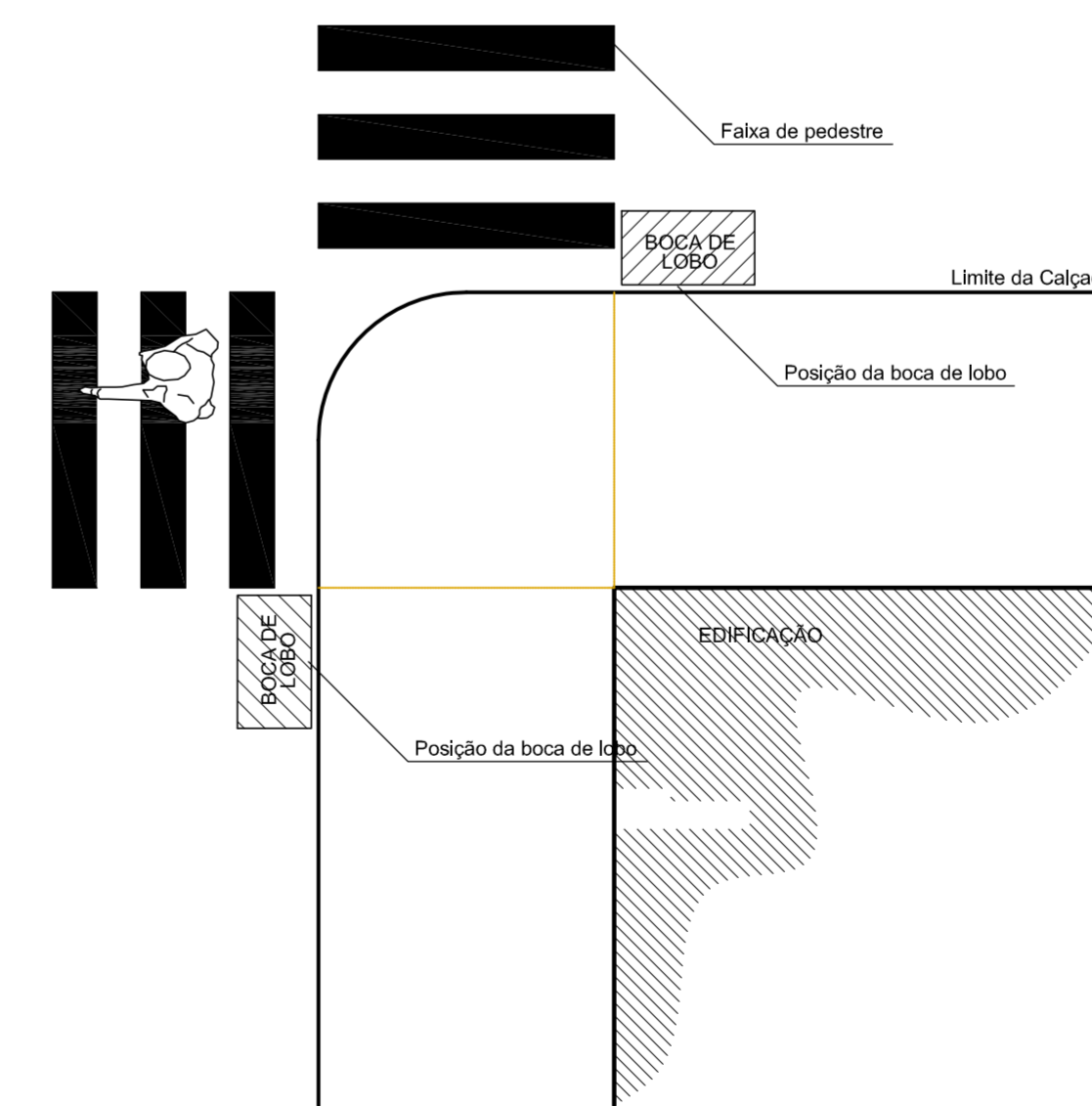
Rua José de Alencar - 01

Escala: 1:1.000



Rua José de Alencar - 02

Escala: 1:1.000



Localização da boca de lobo



AMOSC
ASSOCIAÇÃO DOS MUNICÍPIOS DO OESTE DE SANTA CATARINA

PREFEITURA MUNICIPAL DE PINHALZINHO

| | |
|---|--|
| DESCRIÇÃO: Pavimentação com pedras irregulares e passeios | ESCALA: INDICADA |
| ENDEREÇO DA OBRA: Dist. Machado - Ruas Casemiro de Abreu, José de Alencar e Joaquim Nabuco | DATA: fevereiro/2013 |
| CONTEÚDO: Planta baixa, perfil longitudinal, drenagem e detalhes | ÁREA: 4.699 |
| RESPONSÁVEL TÉCNICO PELO PROJETO: | FRANCA: DESENHISTA: Fernando |
| Eng. Civil Fernando L. Becker CREA-SC n. 21.266-9 | 05 ARQUIVO: Ppi Machado.dwg |